



**D. Y. PATIL  
EDUCATION SOCIETY  
DEEMED TO BE UNIVERSITY**  
**SCHOOL & ENGINEERING &  
MANAGEMENT**  
KASABA BAWADA, KOLHAPUR

**“Report of NSS Activity – Special Campaign 3.0”**

<b>SR NO</b>	<b>TITLE OF ITEM</b>
1	<p><b>Title-</b></p> <p>“The Special Campaign 3.0”</p> <p><b>Introduction-</b></p> <p>The Special Campaign 3.0 for improving Swachhata and disposal of pending Public Grievances from 2nd October, 2023 to 31st October, 2023 was being launched by Govt. of India on the lines of the Special Campaigns held in 2021 and 2022 on the same theme. Special attention was given to all NSS units and institutions to organize this campaign.</p>
2	<p><b>Event Details-</b></p> <p>The event was organised as Cleanliness Campaign for cleaning activity at “The Mahalaxmi Temple, Kolhapur” scheduled on 25<sup>th</sup> October 2023. The activity covered the following area for cleaning – Premises of the Mahalaxmi Temple Kolhapur, Bhavani Mandap, Juna Rajwada, Jotiba Road, Mahadwar Road etc.</p>
3	<p><b>Objectives-</b></p> <p>To organize Swachhata cleanliness campaigns in public places for improving the cleanliness of the public place.</p>
4	<p><b>Agenda and Activities-</b></p> <p>a) Agenda: To sensitize the importance of cleanliness in public places by performing the cleaning activity at the public place.</p> <p>b) Activities:</p> <ol style="list-style-type: none"><li>1. NSS Volunteers were allotted different areas for cleaning activity in groups.</li><li>2. NSS Volunteers maintained the hygiene protocols by wearing face masks and hand gloves.</li><li>3. NSS Volunteers efficiently covered the uncleaned area by brooming, collecting the garbage and disposed to Municipal Corporation disposal dumpers.</li></ol>



5	<b>Attendees-</b> Faculty-05 NSS Student participants - 75															
6	<b>Contents and Topics Covered-</b> <b>Cleaning Activity</b> <table border="1"><thead><tr><th>SR. NO</th><th>TIME</th><th>TOPIC</th></tr></thead><tbody><tr><td>1</td><td>07:00 am - 07:10 am</td><td>Gathering at the venue and distribution of cleaning material and personal hygiene material.</td></tr><tr><td>2</td><td>07:10 am – 07:15 am</td><td>Allocating Different cleaning locations amongst the different groups of students.</td></tr><tr><td>3</td><td>07:15 am - 08:15 am</td><td>Performing the cleaning activity in different allocated areas of the venue.</td></tr><tr><td>4</td><td>08:15 am – 08:30 am</td><td>Disposal of the collected garbage to the Kolhapur Municipal Corporation garbage collecting dumpers.</td></tr></tbody></table>	SR. NO	TIME	TOPIC	1	07:00 am - 07:10 am	Gathering at the venue and distribution of cleaning material and personal hygiene material.	2	07:10 am – 07:15 am	Allocating Different cleaning locations amongst the different groups of students.	3	07:15 am - 08:15 am	Performing the cleaning activity in different allocated areas of the venue.	4	08:15 am – 08:30 am	Disposal of the collected garbage to the Kolhapur Municipal Corporation garbage collecting dumpers.
SR. NO	TIME	TOPIC														
1	07:00 am - 07:10 am	Gathering at the venue and distribution of cleaning material and personal hygiene material.														
2	07:10 am – 07:15 am	Allocating Different cleaning locations amongst the different groups of students.														
3	07:15 am - 08:15 am	Performing the cleaning activity in different allocated areas of the venue.														
4	08:15 am – 08:30 am	Disposal of the collected garbage to the Kolhapur Municipal Corporation garbage collecting dumpers.														
7	<b>Learning Outcomes-</b> a) Students were exposed to hands on experience of the cleaning of a public place. b) Helped to enhance the awareness about cleaning.															
8	<b>Feedback and Evaluations-</b> NA															
9	<b>Geotagged Photographs-</b>															




**D. Y. PATIL  
EDUCATION SOCIETY  
DEEMED TO BE UNIVERSITY**  
**SCHOOL & ENGINEERING &  
MANAGEMENT**  
**KASABA BAWADA, KOLHAPUR**



**GPS Map Camera**  
Kolhapur, Maharashtra, India  
416012, Wangi Bol, C Ward, Kolhapur, Maharashtra 416002,  
India  
Lat 16.694727°  
Long 74.223927°  
25/10/23 07:54 AM GMT +05:30




**GPS Map Camera**  
Kolhapur, Maharashtra, India  
Unnamed Road, Wangi Bol, C Ward, Kolhapur, Maharashtra  
416002, India  
Lat 16.694291°  
Long 74.224288°  
25/10/23 07:54 AM GMT +05:30



**D. Y. PATIL  
EDUCATION SOCIETY  
DEEMED TO BE UNIVERSITY**  
**SCHOOL OF ENGINEERING &  
MANAGEMENT**  
**KASABA BAWADA, KOLHAPUR**




 **GPS Map Camera**



**Kolhapur, Maharashtra, India**  
M6VF+VMM, near Shri Mahalaxmi - Ambabai Temple, Kolhapur, B  
Ward, C Ward, Kolhapur, Maharashtra 416002, India  
Lat 16.69476°  
Long 74.224189°  
25/10/23 08:24 AM GMT +05:30



 **GPS Map Camera**



**Kolhapur, Maharashtra, India**  
M6VF+VMM, near Shri Mahalaxmi - Ambabai Temple, Kolhapur, B  
Ward, C Ward, Kolhapur, Maharashtra 416002, India  
Lat 16.69476°  
Long 74.224189°  
25/10/23 08:24 AM GMT +05:30